

# connecting the Zuiderpark - EVENTPARK

## INTRO

+-	-	++	+-	+	+	+	+-	+4	+4
reach	density	uniqueness	mixedfunctions	connectivity	accessibility	routing	identity		

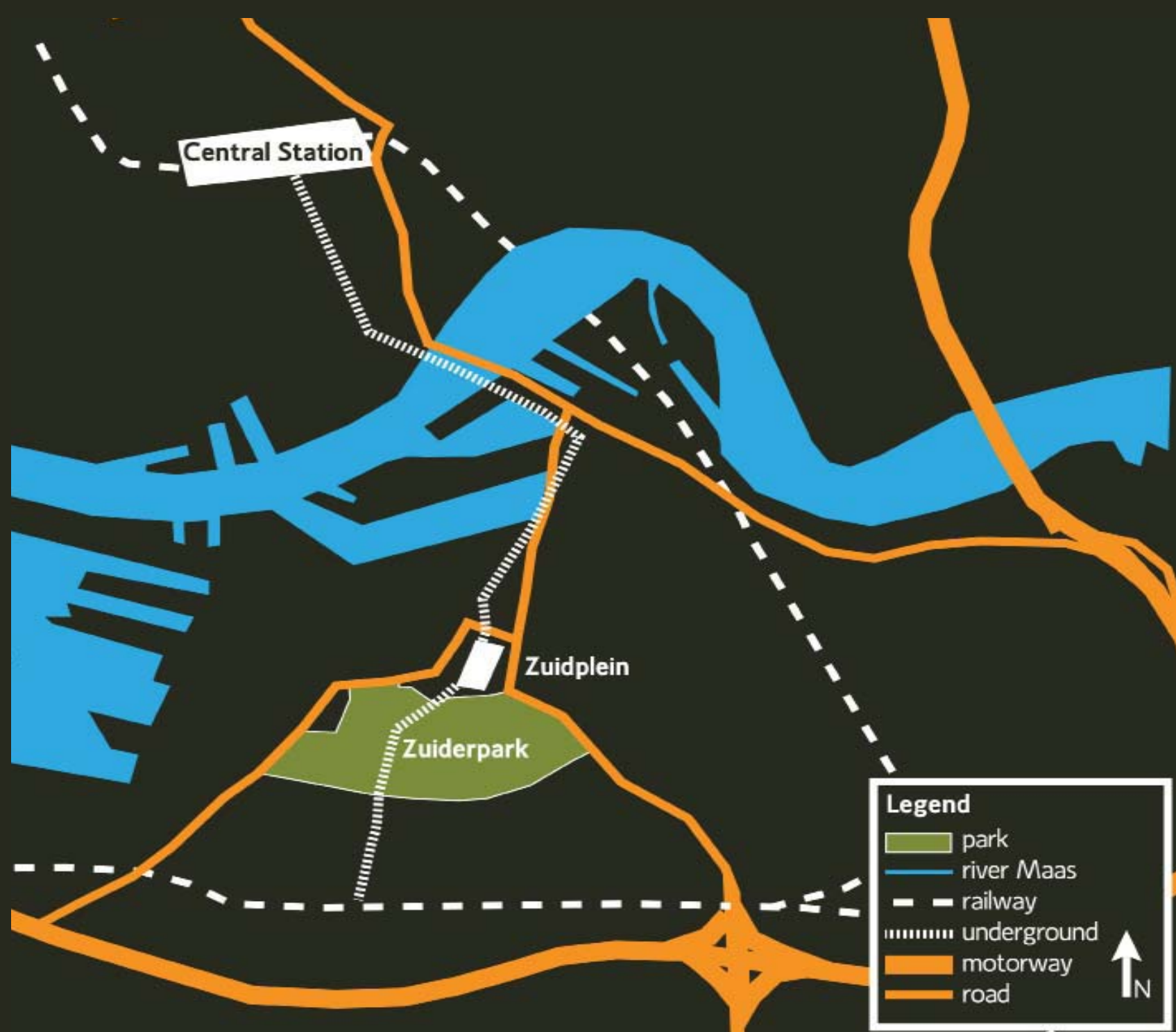
One of the main conclusions from the park analysis was that the new design of the Zuiderpark has improved a lot, compared to the old version, but it still does not have a strong identity.



The park is lacking a centre, central soul or a central function.



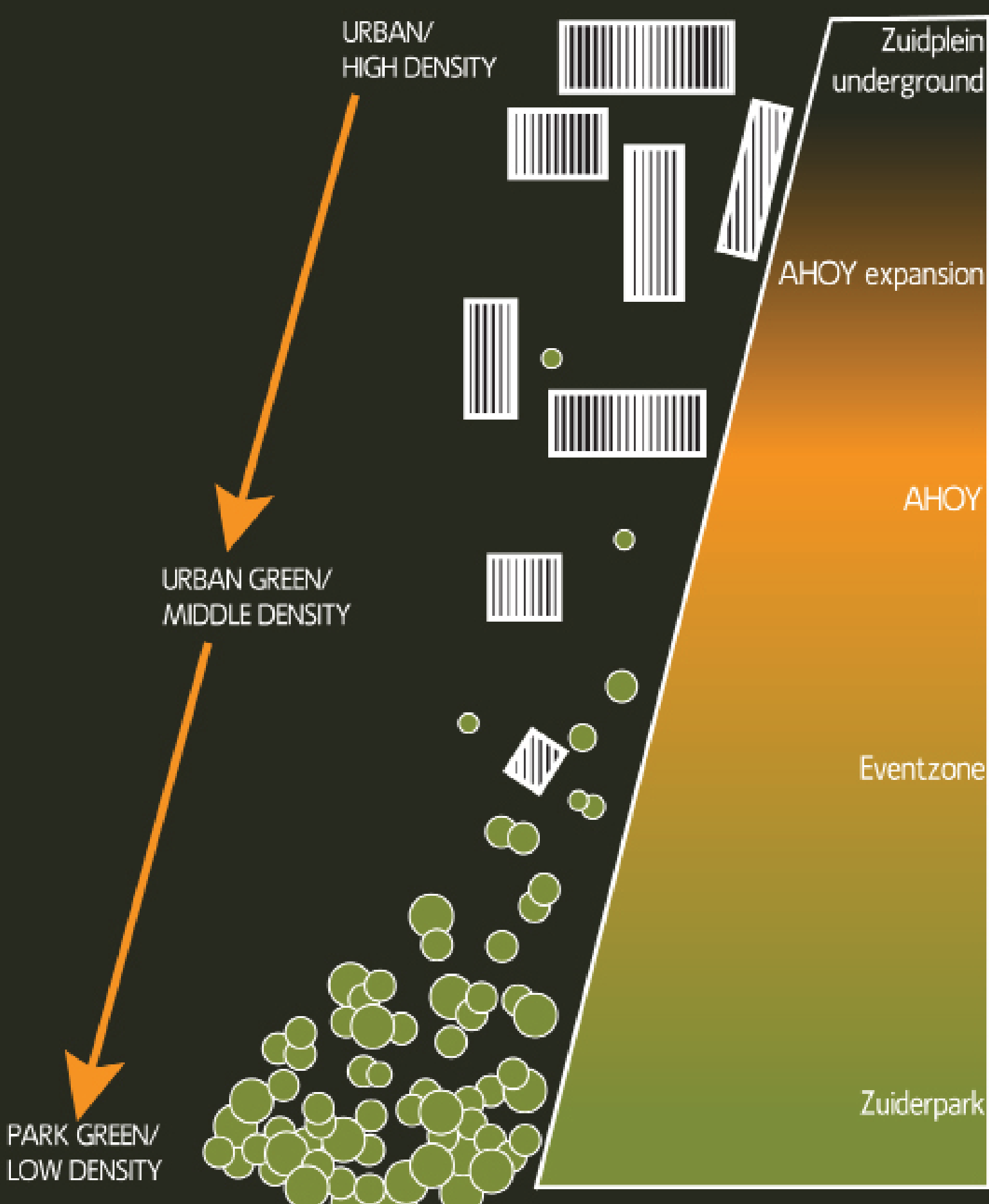
## CONCEPT



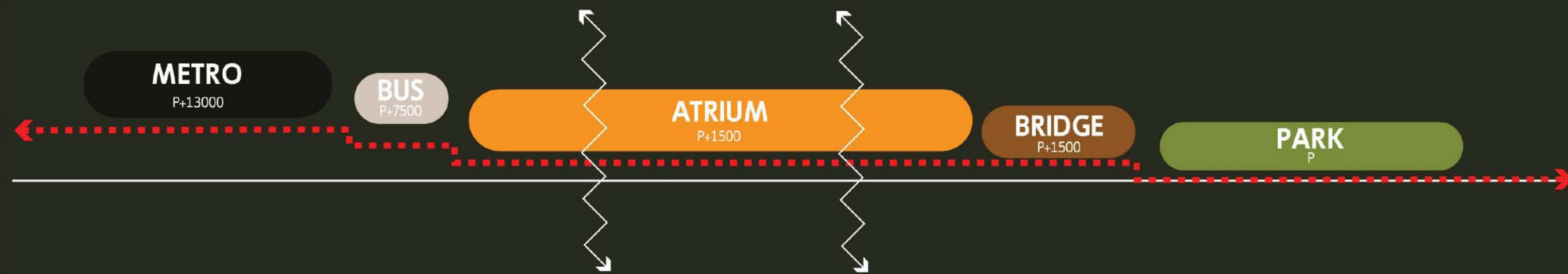
situation



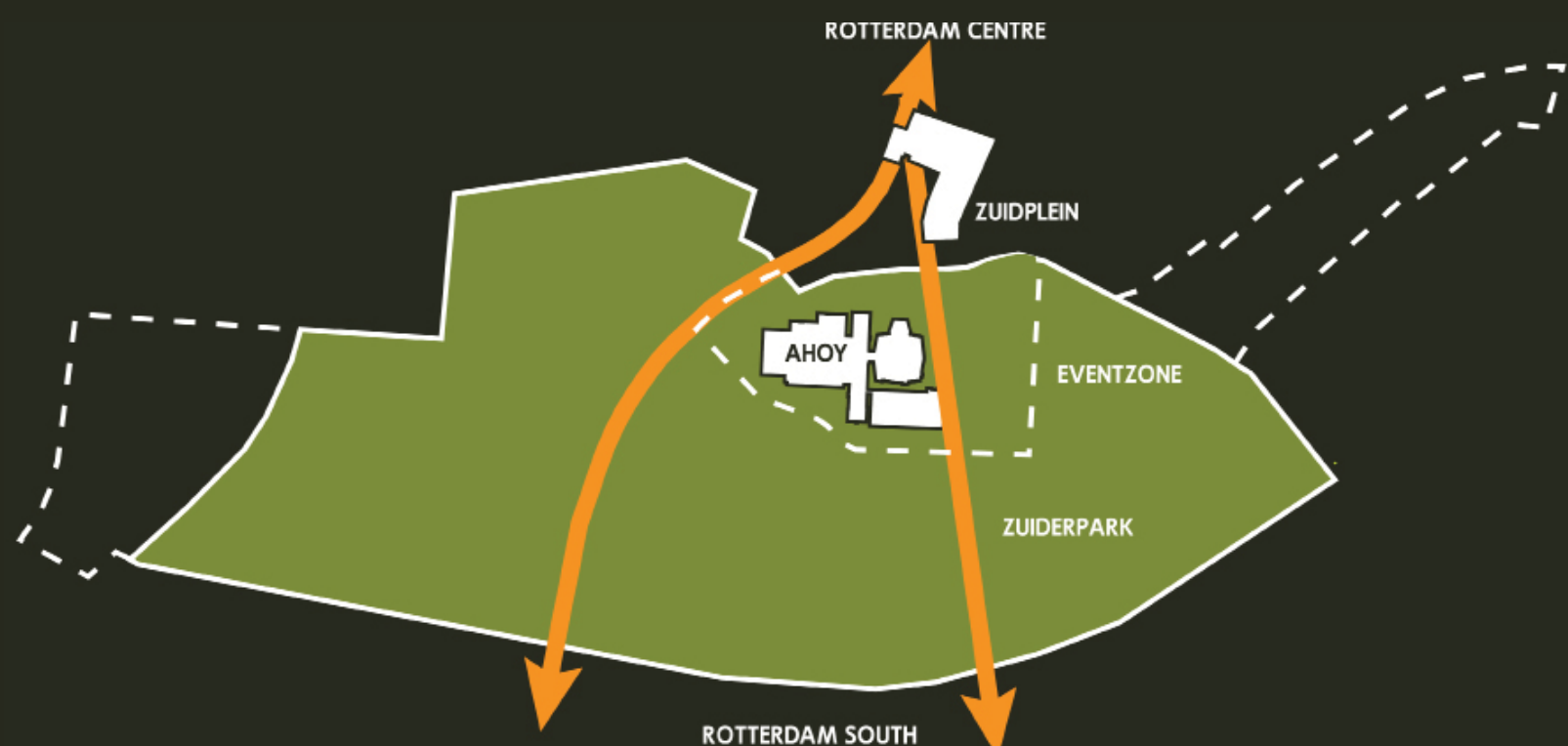
approach



concept



connecting-strategy



improve the connection between park and Zuidplein-node



eventzone as a new centre for the park strategy





plan Zuiderpark



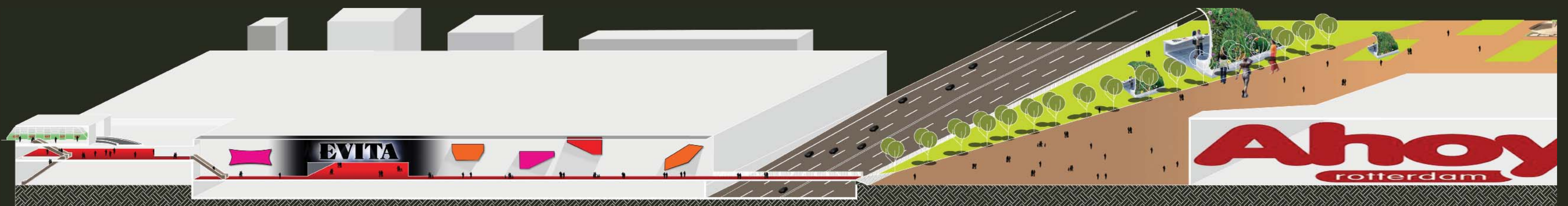
walking through the atrium towards the bridge and Ahoy



passing by Ahoy in the urban green



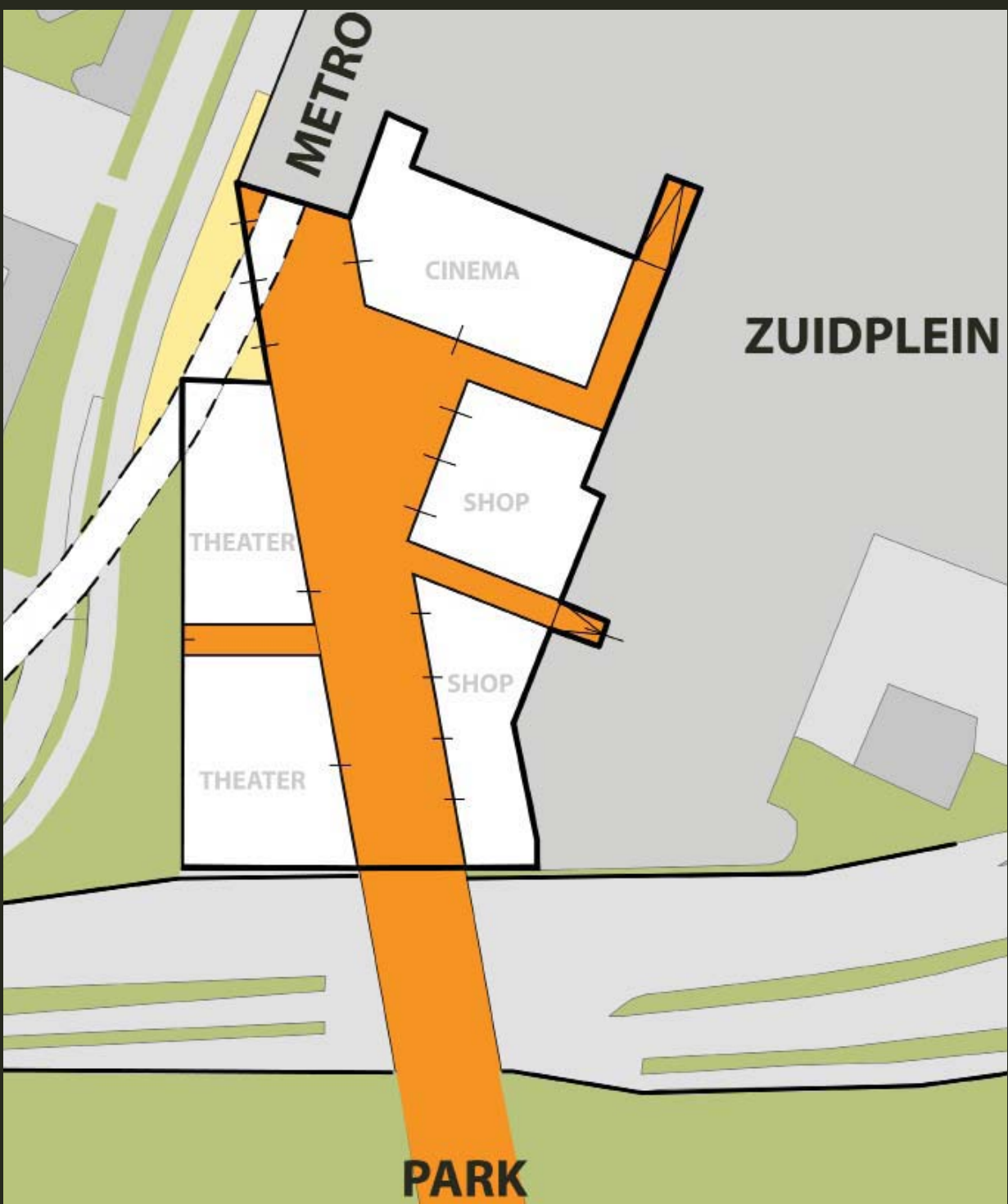
standing in the park looking towards Ahoy  
artists impressions



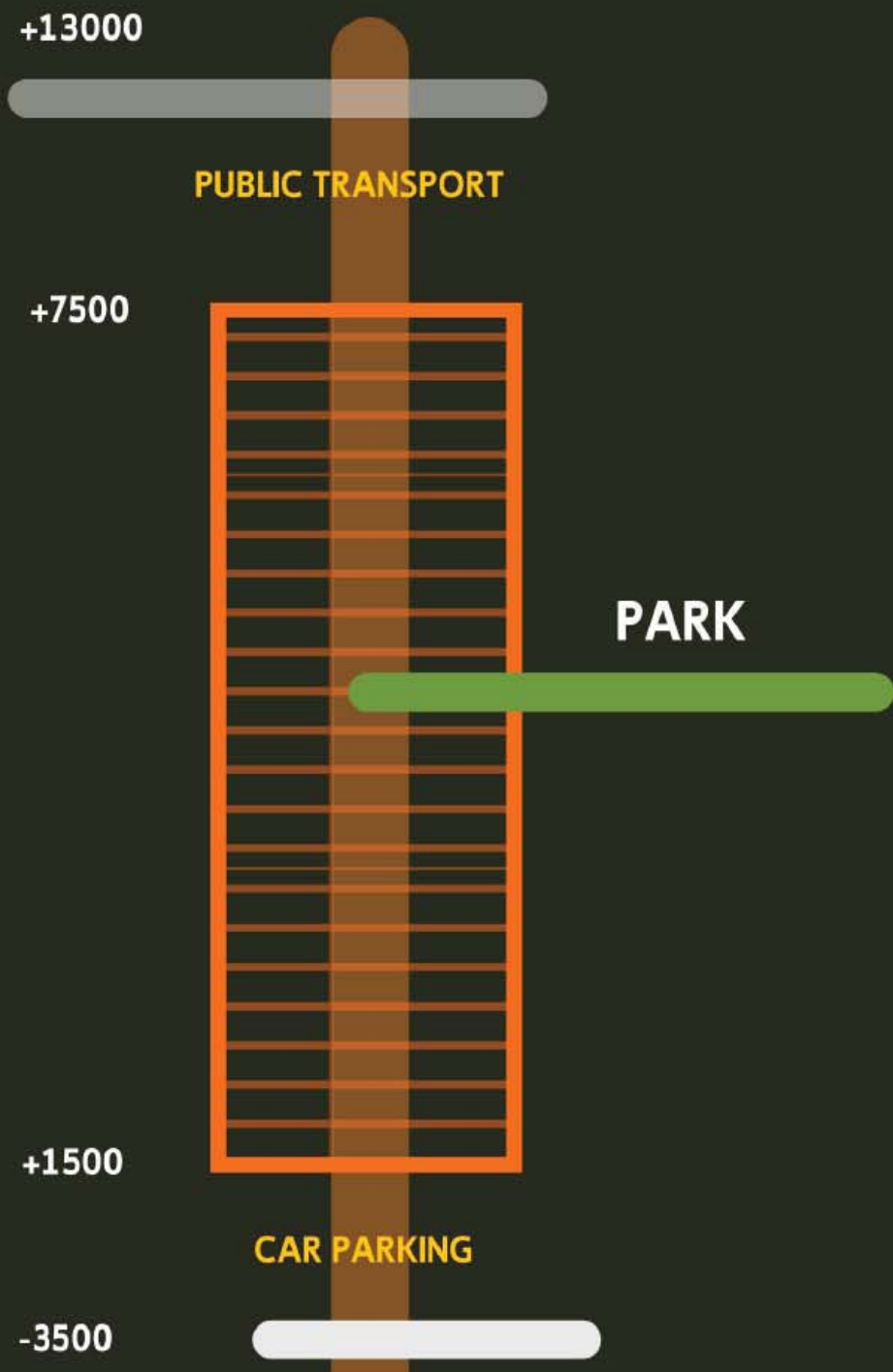
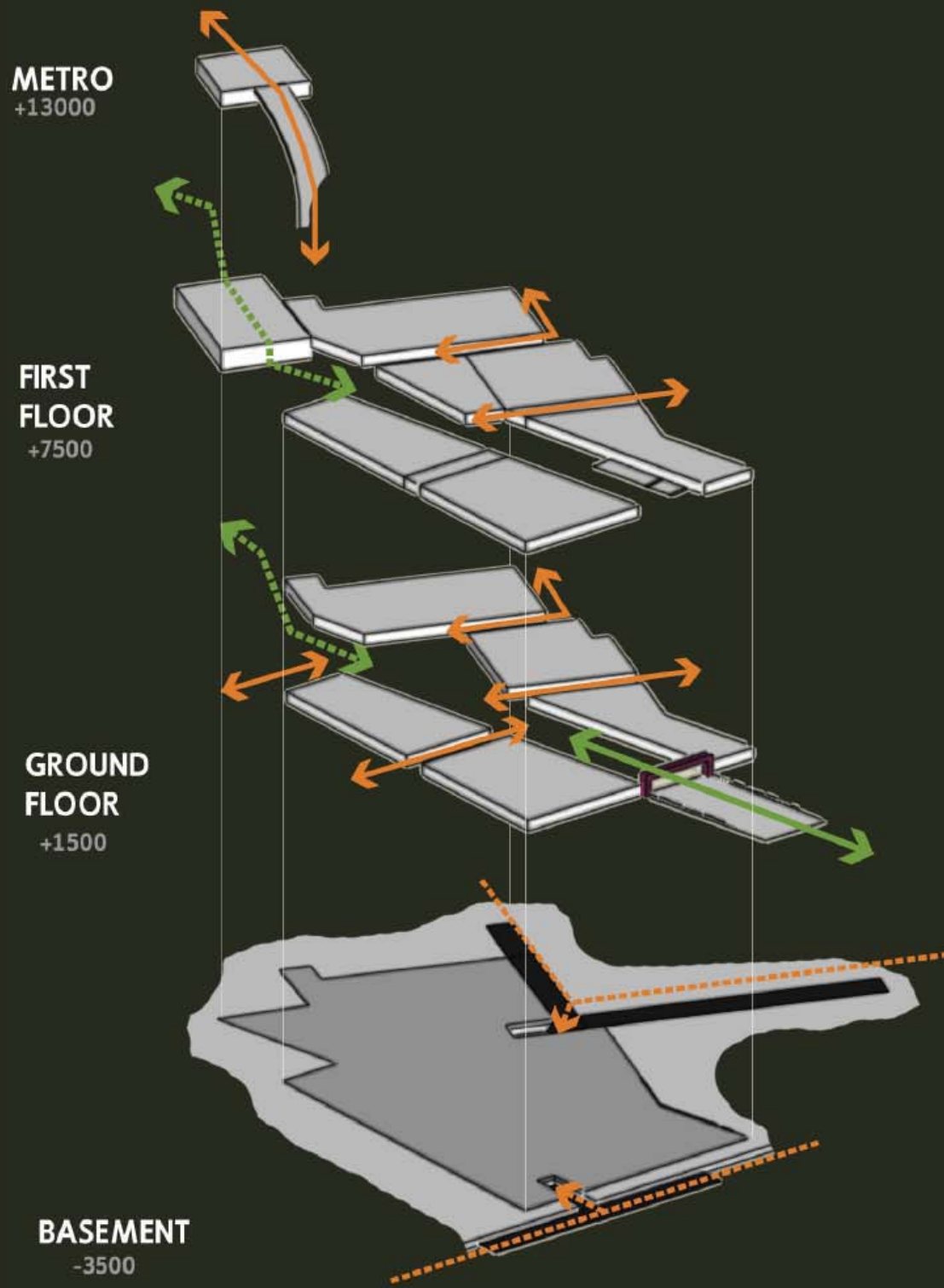
section AA'



ZUIDPLEIN  
IMAGE  
CONCLUSION



plan



explanation connections



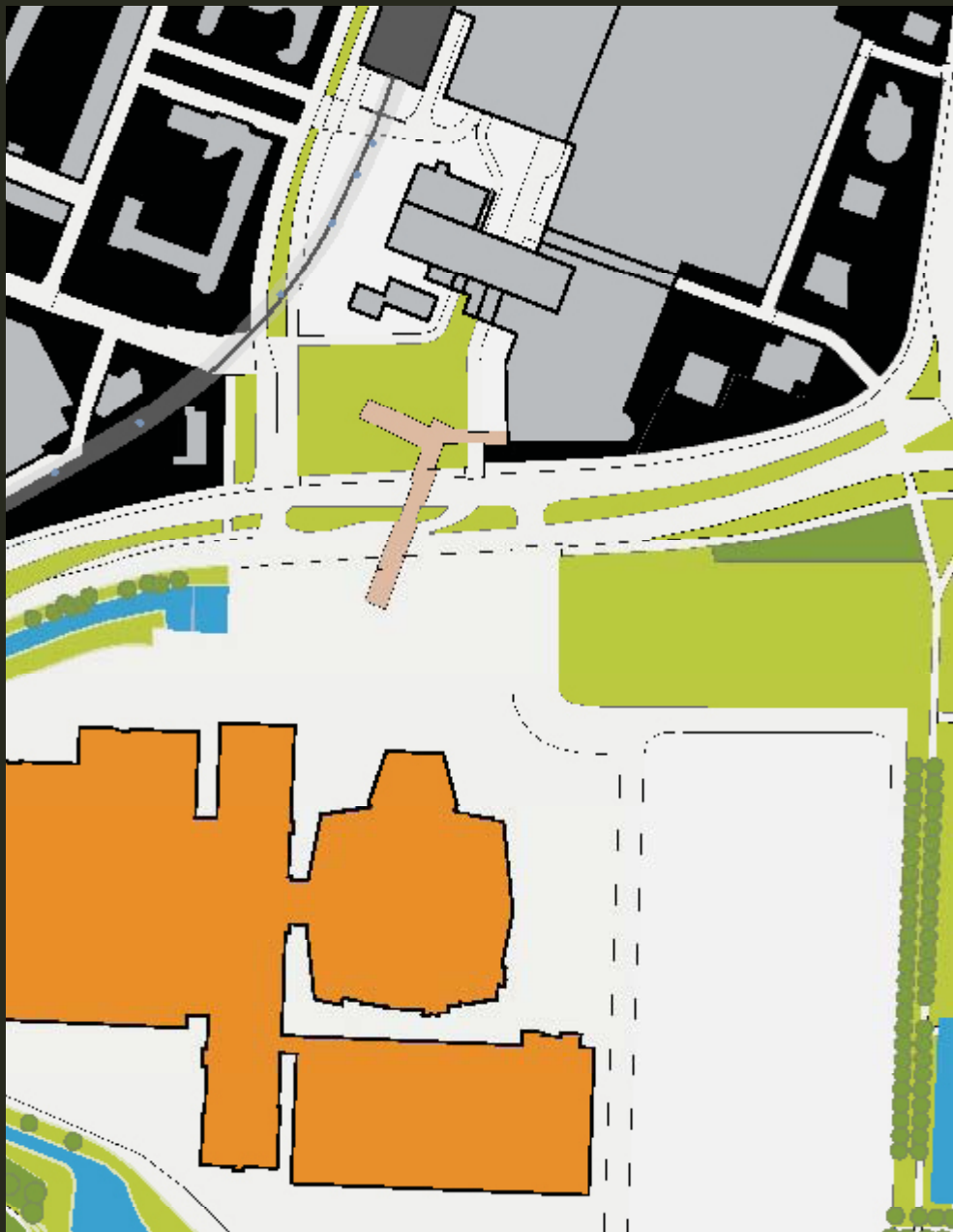
urban



urban green



green



current situation



future situation

In the images beside the current and future situation of the Zuidplein park are shown. In the future situation Ahoy has become part of the park. Besides that Ahoy has been expanded towards Zuidplein. This expansion improves the connection between Zuidplein and the Zuidplein park. From Zuidplein towards the Zuidplein park you now cross an event belt, which together forms the new entrance and center of the Zuidplein park. The Zuidplein park will now be known as Rotterdam it's event park. Besides that also the park's size has been decreased, in order to improve its density.



artists impression - looking towards Zuidplein

