

Buildings (black square) **Water** (blue square)
Beaches (tan square) **Green** (green square)

Connectivity
by public transportation as well as infrastructure

Accessibility
No representation as well as clear entrances to the park

Fragmentation
four indicated different park sites which are not well connected

1. Watersport facilities

2. Tree line

3. New enlarged green recreational parc as transmission zone

4. New lock to connect the lake with the Rotte

5. New dwellings in order to embed the park and to increase number of potential users

Connectivity



Old

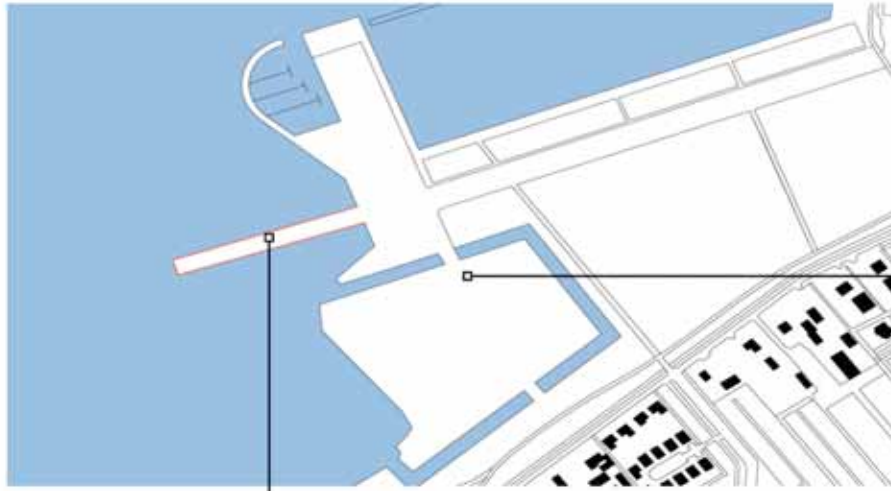
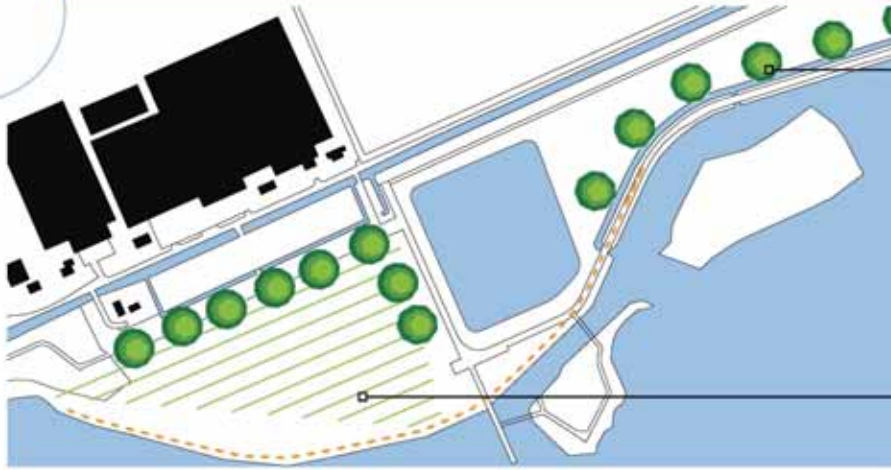


New

Routing



Old



New Mixed functions

Old

New





Zevenhuizerplas without the lock



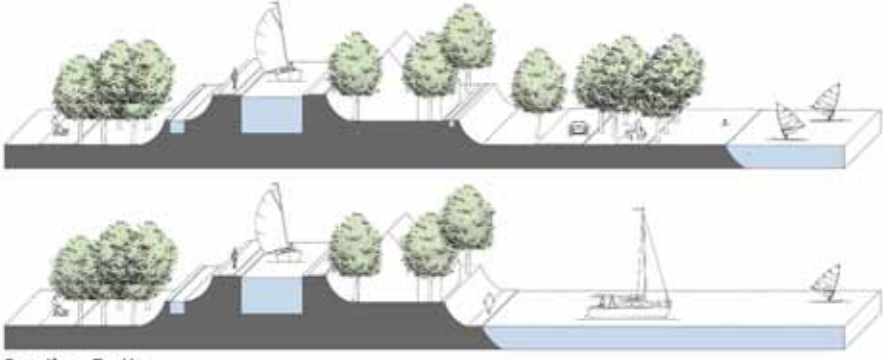
Zevenhuizerplas with the lock



Zevenhuizerplas and recreational route



Zevenhuizerplas; focus on the lock



Section Rotte



Impressions activity at the lock

Accessibility public transport



Old



New

Entrances



Old



Connectivity Ommoord



Connectivity Zevenkamp



Connectivity Nesselande



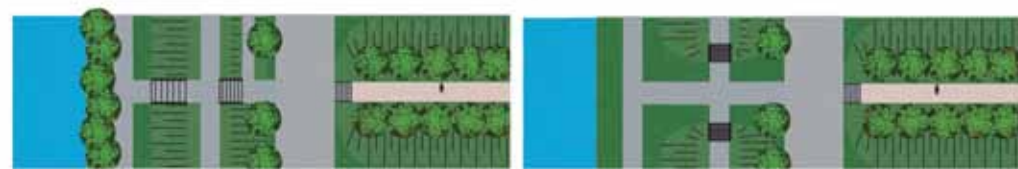
Zevenhuizerplas; focus on the neighbourhood



Section old



Section new



Section dyke old

Section dyke new

